

Geospatial Strategic Plan

Commonwealth
of Pennsylvania

PA State Geospatial
Coordinating Board
2024 - 2027

Strategic Plan

Mission


The Pennsylvania State Geospatial Coordinating Board (GeoBoard) shall provide advice and recommendations to the Governor, the General Assembly, and the public on geospatial issues, uniform data standards, coordination and efficiency in geospatial policy, and technology across different sectors.

Vision

Through the work of the GeoBoard and its partners, geospatial activities and accessibility throughout the Commonwealth will be enhanced through open communication, collaborative efforts, unified planning, and coordinated implementation, resulting in effective and efficient use of Pennsylvania's geospatial resources for the benefit of all Pennsylvanians.

Background

The GeoBoard has proven to be a valuable forum for stakeholders to share information and ideas related to geospatial data, services and governance as recorded in the GeoBoard's annual reports from 2018 - 2023. This strategic plan was developed under the direction of the GeoBoard by the Governance Task Force in conjunction with both the Data Task Force and the Service Delivery Task Force. This plan serves as the successor to the [2021- 2024 Strategic Plan](#) to help guide the GeoBoard into the future.



Strategic Theme: Sustainability

Identify and promote opportunities and activities to sustain high level, critical geospatial operations within the Commonwealth:

- Promote sustainable resources.
 - Encourage the recruitment, training, and retention of qualified geospatial talent.
 - Encourage training and education focused on real-world, cutting-edge geospatial technology to prepare individuals for careers that contribute to the Commonwealth's geospatial future regardless of entity.
- Promote sustainable funding.
 - Identify funding opportunities for impactful, wide reaching business programs and initiatives underpinned by spatial data.
 - Demonstrate the utility and value of coordinated spatial operations.
 - Highlight the cost benefit / return on value of spatially enabled business solutions to decision makers and stakeholders.
- Promote sustainable spatially enabled business solutions.
 - Identify opportunities where geospatial solutions result in lasting impacts to the Commonwealth.
 - Recommend best practices and strategies to ensure geospatial solutions and applications are well maintained, regularly updated, and easy to use.

Strategic Theme: Collaboration

Facilitate collaboration among stakeholders to enhance the Commonwealth's geospatial products, capabilities, and return on investment:

- Coordinate GeoBoard communications.
 - Effectively disseminate activities, events, and documents of the Geoboard and its task forces and subcommittees.
 - Encourage feedback and input to the GeoBoard from the geospatial community.
 - Promote consistency in communication and messaging from the GeoBoard and its members.
- Promote open data sharing and use of shared data.
 - Recommend standards, best practices, and strategies to ensure shared data is authoritative, regularly updated, and easily found.
 - Encourage the use of shared authoritative data across stakeholders.
 - Promote data sharing and access to geospatial data and services among the geospatial community.

Strategic Plan

- Support collaboration in the development and use of geospatial solutions.
 - Promote collaboration in planning to maximize available resources when developing applications, services, and platforms that could meet multiple stakeholder’s business needs without duplication of the effort.
 - Promote enhancements to non-geospatial solutions to add business value with spatial data.

Strategic Theme: Stewardship

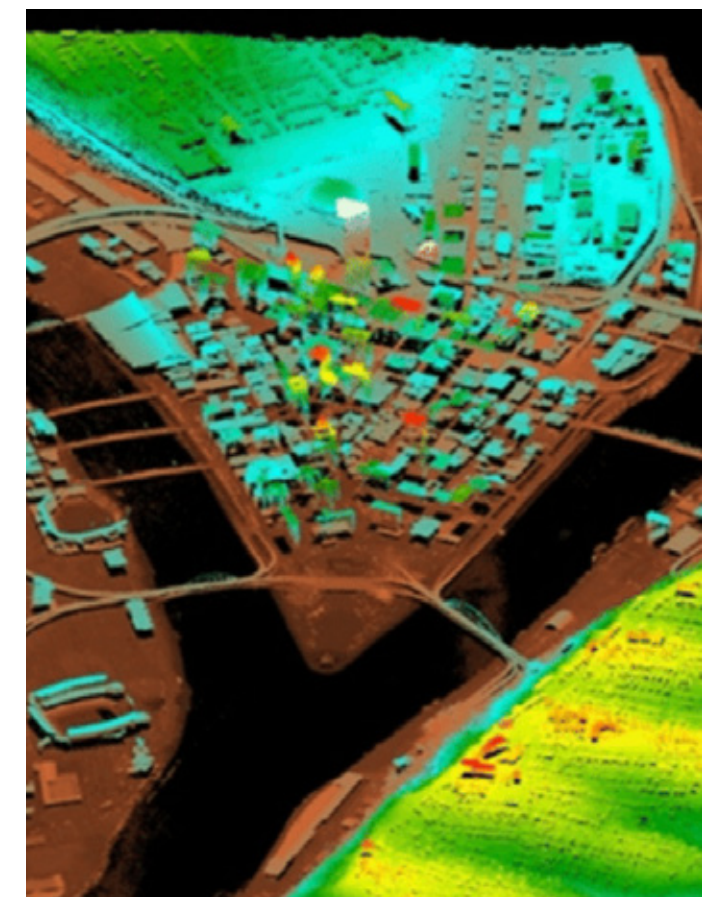
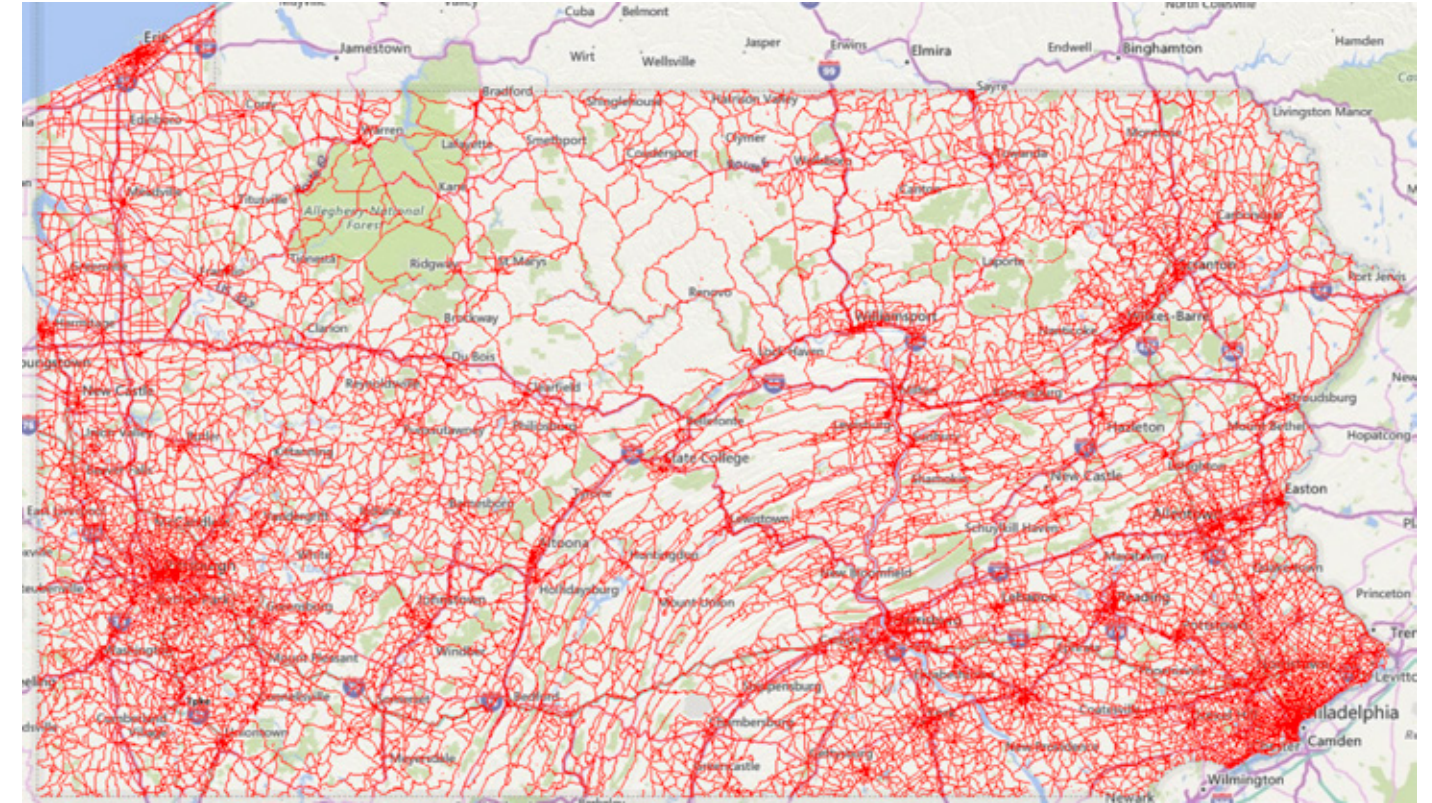
Promote strategies to ensure a high level of integrity for the Commonwealth’s geospatial data:

- Enhance governance and stewardship of geospatial data.
 - Promote the establishment of data stewards for spatial datasets.
 - Promote common data standards, best practices, and strategies to ensure geospatial data is authoritative, well documented, and updated at regular frequencies.
 - Promote common schemas, frameworks, and tools to help combine disparately authored data into a single dataset.
 - Promote partnerships that ensure data is archived and accessible for future generations.

Approach

Each GeoBoard task force shall develop “implementation plans” that outline the relevant actions intended to be accomplished in the context of these strategic themes and in accordance with the Board’s mission. Each action within these plans should be associated with one or more strategic objective as outlined above.

These task force implementation plans will be combined into a single “GeoBoard Implementation Plan” where cross-task force actions will be streamlined and prioritized. Actions should be specific, measurable, actionable, realistic and time bound (SMART). Establishing SMART actions will enable the task force to develop a clear and mutual understanding of expectations, clarify desired levels of performance, and define what constitutes success or progress. These plans are considered “living documents” and may be updated at any time as needed by the authoring task force allowing for agility in the approach to achieve strategic goals.



Geospatial Strategic Plan

Commonwealth of Pennsylvania

2024 - 2027